Aggiornamento	30 Aprile 2010			

REGIONE PIEMONTE

COMUNE DI ANDEZENO

SCOLMATORE RIO CANARONE

PROGETTO ESECUTIVO

c 8	Attraversamento s.p. 119 al Km 1 + 054	SCALA VARIE

Ing. Guido Buzio, Strada della Vetta 25 - 10020 Pecetto Torinese

011 8610298 337 229635 guidobuzio@alice.it

COROGRAFIA 1:10.000

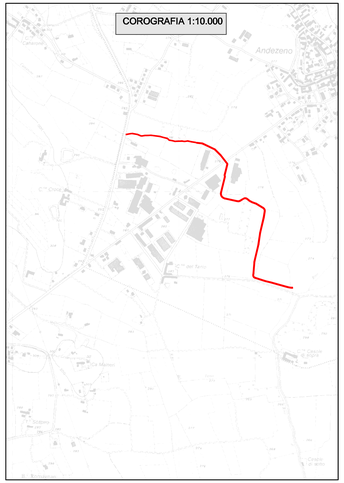

PLANIMETRIA 1:2.000

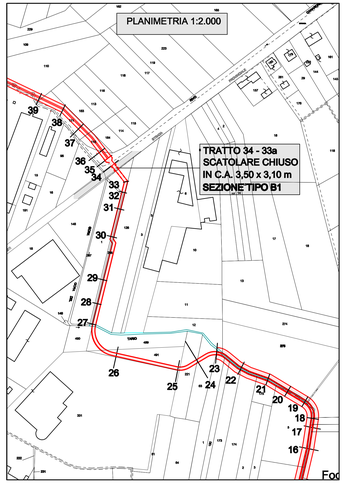

DETTAGLIO 1:200

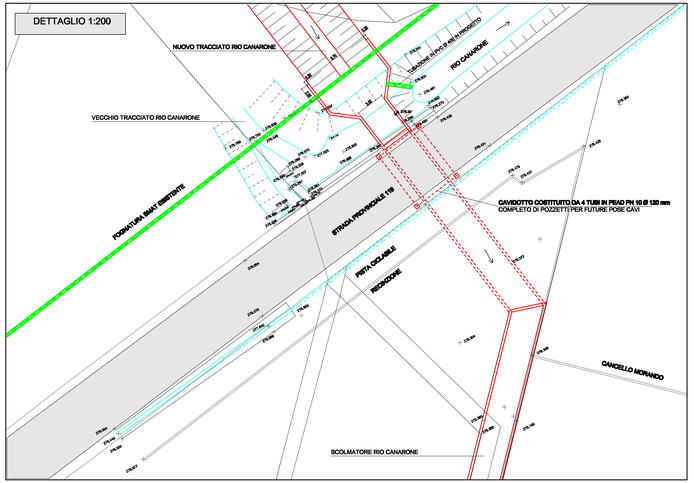

RS 35 =Sezione 45V

SCALA 1:100

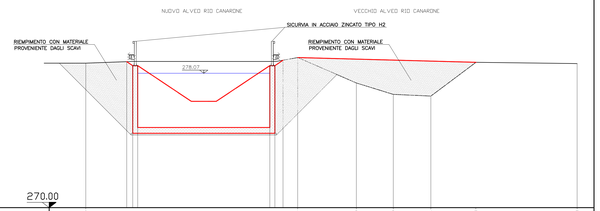

RILIEVO	PICCHETTI	0					2	3	4	5	6	7		
	DISTANZE PARZIALI					3.53	2.22	2.26	2.71		6.09			
	DISTANZE PROGRESSIVE	-12.75			0	3.53	5.75	8.01	10.72			16.81		
	QUOTE TERRENO	278.75			279.54	277.50	278.43	278.72	278.76			278.68		
PROGETTO	DISTANZE PARZIALI		2.36 1.34 0.76	7.95			1.36 0.40							
	DISTANZE PROGRESSIVE		0.00 1.34 2.36				8.61 9.01 9.10							
	QUOTE TERRENO		279.73 279.62 279.53 279.53				279.53 279.53 279.68							

RS 33 =Sezione 47

SCALA 1:100

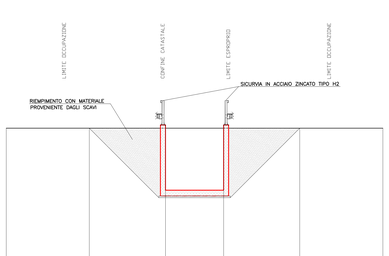

RILIEVO	PICCHETTI					
	DISTANZE PARZIALI		12.66			
	DISTANZE PROGRESSIVE	0.00			12.66	
	QUOTE TERRENO	278.35			278.35	
PROGETTO	DISTANZE PARZIALI		3.50			
	DISTANZE PROGRESSIVE	0.00		3.50		
	QUOTE TERRENO	279.43 274.42		274.42 279.43		

RS 34 =Sezione 46

SCALA 1:100

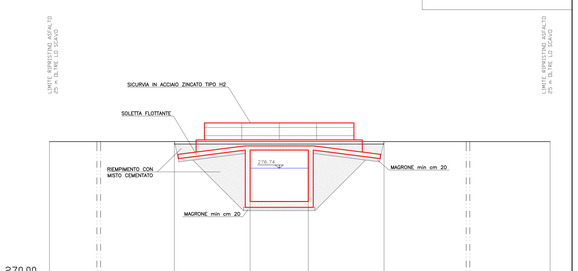

RILIEVO	PICCHETTI					
	DISTANZE PARZIALI		12.62			
	DISTANZE PROGRESSIVE	0.00			12.62	
	QUOTE TERRENO	278.43			278.43	
PROGETTO	DISTANZE PARZIALI		3.50			
	DISTANZE PROGRESSIVE	0.00		3.50		
	QUOTE TERRENO	277.94 274.74		275.74 277.94		

SEZIONE LONGITUDINALE

SCALA 1:100

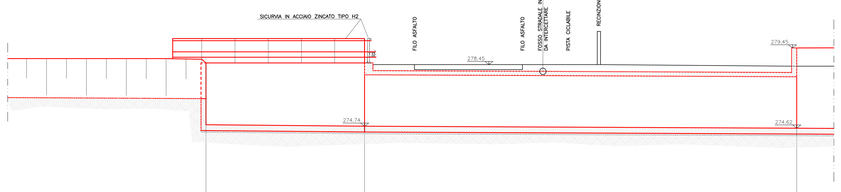

RILIEVO	SEZIONI	RS 35		RS 34		RS 33
	DISTANZE PARZIALI		9.54		26.00	
	DISTANZE PROGRESSIVE	636.18		645.72		671.72
	QUOTE TERRENO	278.45		278.45		278.35
PROGETTO	DISTANZE PARZIALI		9.54		26.00	
	DISTANZE PROGRESSIVE	636.18		645.72		671.72
	QUOTE TERRENO	276.40 274.83		274.74 278.45		274.62 278.35